

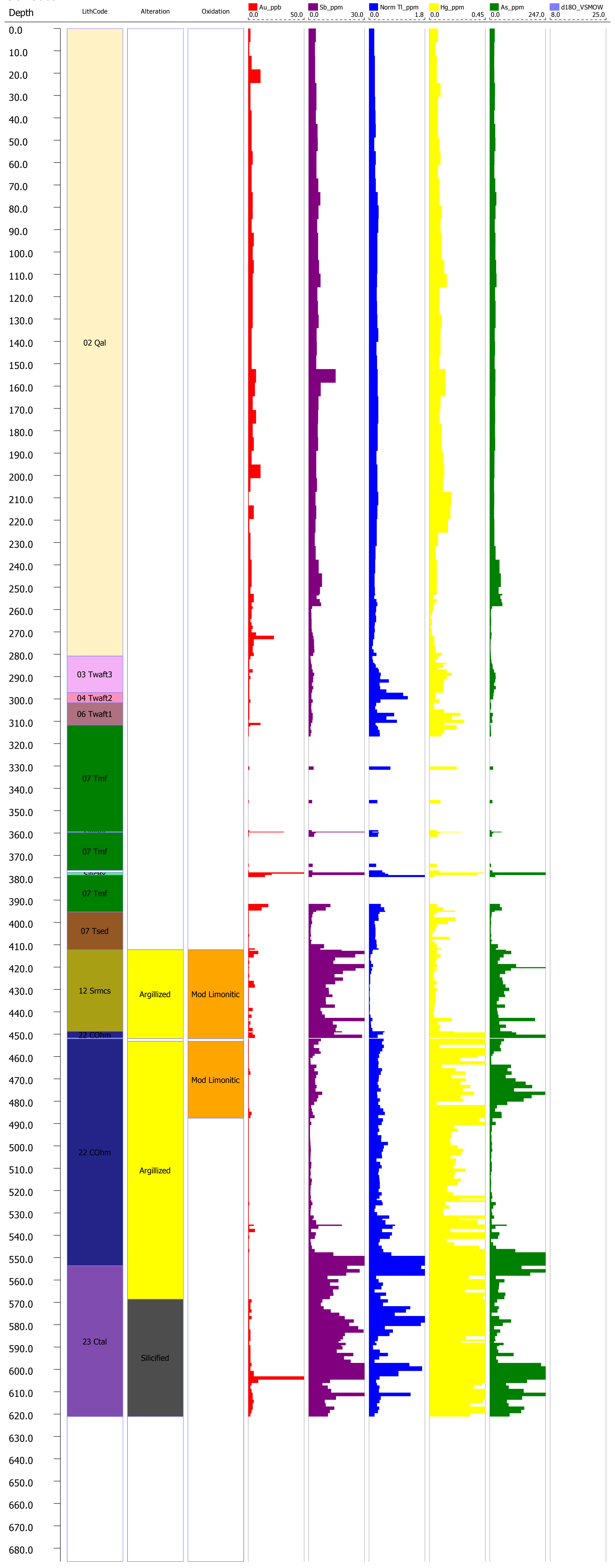
NEVADA EXPLORATION INC.
South Grass Valley Project
September 19, 2019

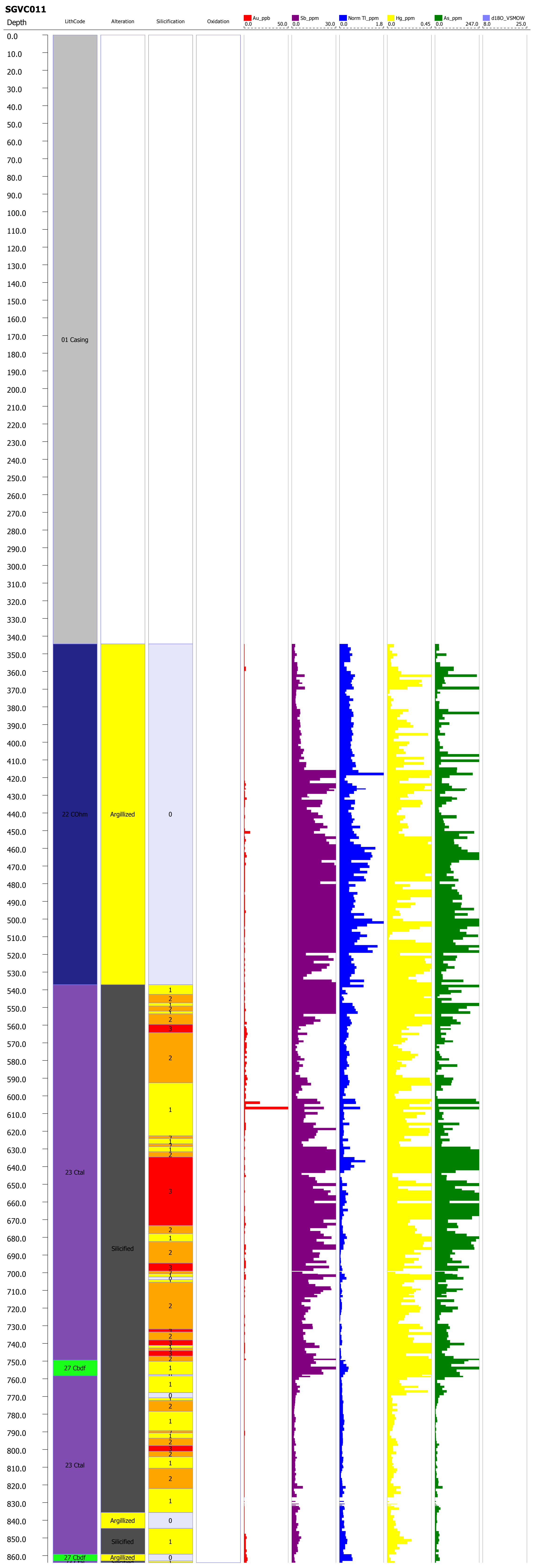
SGVC009
TO
SGVC011

**DOWNHOLE
STRIP LOGS**



SGVC009





NEVADA EXPLORATION INC.
South Grass Valley Project
September 19, 2019

SGVC009
CORE
PHOTOS



HOLE: SGVC009

253 metres (830 feet) ↓



HOLE: SGVC009

306 metres (1,003 feet) ↓



HOLE: SGVC009

356 metres (1,169 feet) ↓



HOLE: SGVC009

405 metres (1,330 feet) ↓



HOLE: SGVC009

458 metres (1,502 feet) ↓



HOLE: SGVC009

508 metres (1,667 feet) ↓



HOLE: SGVC009

558 metres (1,831 feet) ↓



HOLE: SGVC009

604 metres (1,982 feet) ↓



NEVADA EXPLORATION INC.
South Grass Valley Project
September 19, 2019

SGVC010
CORE
PHOTOS



HOLE: SGVC010

262 metres (861 feet) ↓




NEVADA EXPLORATION INC.
South Grass Valley Project
September 19, 2019

SGVC011
CORE
PHOTOS



HOLE: SGVC011

344 metres (1,130 feet) ↓




HOLE: SGVC011

442 metres (1,450 feet) ↓







HOLE: SGVC011

492 metres (1,640 feet) ↓




HOLE: SGVC011

542 metres (1,779 feet) ↓



HOLE: SGVC011

558 metres (1,930 feet) ↓




HOLE: SGVC011

634 metres (2,080 feet) ↓



HOLE: SGVC011

681 metres (2,234 feet) ↓






HOLE: SGVC011

727 metres (2,385 feet) ↓



HOLE: SGVC011

774 metres (2,541 feet) ↓



HOLE: SGVC011

822 metres (2,697 feet) ↓

